

NOTICE TO MARINERS

Notice of Activities Associated with the Development of Beatrice Offshore Wind Farm

Date of Issue	22.03.2019	Notice Number	LF000005-NTM-055Rev01
---------------	------------	---------------	-----------------------

Completion of Export Cable Rock Placement Campaigns

1. Contact Details for Marine Coordination and Fisheries Liaison

The following contact can provide more information if required:

Telephone Number (Day Operations)	+44 (0) 3302 020329
Emergency Contact (24/7)	+44 (0) 7342 028207
Email for Marine Coordinator	MC.Bowl@sse.com
Address	Grey Coast Building Harbour Quay WICK Caithness KW1 5EN

For all fisheries enquiries, the following is the primary contact:

Name	Jen Miller
Telephone Number	+44 (0) 1379872148
Mobile number	+44 (0) 7519106002
Email	jen.miller@brownmay.com
Address	Brown and May Marine Progress Way Mid Suffolk Business Park Eye, Suffolk IP23 7HU

2. Locations of Rock Placement

This notice provides an update to, LT000005-NTM-034-Rev01 and LT000005-NTM-048-Rev01. Mariners are advised that the rock placement along the export cable 1 (EC1) and export cable 2 (EC2) is now complete. Co-ordinates of the linear rock berms are given in Tables 1 and 2 below, and a visual representation of the locations of rock placement are also provided in Figures 1 to 8 below (section 3). All rock berms align with the prescribed industry standard slope ratio of 1:3 or less, typically being 1m in height and 3m in base width.

Table 1. Coordinates of the rock placement locations along EC1

EC1 Area	From		To	
	Latitude	Longitude	Latitude	Longitude
1	57° 42.147' N	3° 1.980' W	57° 42.271' N	3° 1.946' W
2	57° 42.271' N	3° 1.946' W	57° 42.614' N	3° 1.852' W
3	57° 42.795' N	3° 1.866' W	57° 42.949' N	3° 1.972' W

NOTICE TO MARINERS

4	57° 42.993' N	3° 1.993' W	57° 43.619' N	3° 1.856' W
5	57° 43.619' N	3° 1.856' W	57° 43.832' N	3° 1.746' W
6	57° 43.832' N	3° 1.746' W	57° 43.932' N	3° 1.708' W
7	57° 44.143' N	3° 1.650' W	57° 44.374' N	3° 1.588' W
8	57° 44.374' N	3° 1.588' W	57° 44.417' N	3° 1.577' W
9	57° 44.417' N	3° 1.577' W	57° 44.429' N	3° 1.573' W
10	57° 44.429' N	3° 1.573' W	57° 44.489' N	3° 1.558' W
11	57° 44.489' N	3° 1.558' W	57° 44.589' N	3° 1.541' W
12	57° 44.589' N	3° 1.541' W	57° 44.657' N	3° 1.518' W
13	57° 44.657' N	3° 1.518' W	57° 44.812' N	3° 1.489' W
14	57° 44.812' N	3° 1.489' W	57° 44.898' N	3° 1.474' W
15	57° 44.966' N	3° 1.457' W	57° 44.979' N	3° 1.453' W
16	57° 44.993' N	3° 1.452' W	57° 45.015' N	3° 1.442' W
17	57° 45.083' N	3° 1.429' W	57° 45.112' N	3° 1.423' W
18	57° 45.149' N	3° 1.419' W	57° 45.174' N	3° 1.415' W
19	57° 45.174' N	3° 1.415' W	57° 45.366' N	3° 1.366' W
20	57° 45.366' N	3° 1.366' W	57° 45.590' N	3° 1.325' W
21	57° 57.299' N	3° 2.192' W	57° 58.012' N	3° 2.276' W
22	57° 58.037' N	3° 2.278' W	57° 58.063' N	3° 2.280' W
23	57° 58.168' N	3° 2.288' W	57° 58.209' N	3° 2.289' W
24	57° 58.273' N	3° 2.293' W	57° 58.291' N	3° 2.295' W
25	57° 58.526' N	3° 2.310' W	57° 58.579' N	3° 2.313' W
26	57° 58.796' N	3° 2.327' W	57° 58.826' N	3° 2.331' W
27	58° 0.793' N	3° 2.502' W	58° 0.873' N	3° 2.516' W
28	58° 12.503' N	2° 54.861' W	58° 12.529' N	2° 54.820' W
29	58° 12.587' N	2° 54.725' W	58° 12.605' N	2° 54.696' W
30	58° 12.648' N	2° 54.627' W	58° 12.704' N	2° 54.535' W
31	58° 12.815' N	2° 54.362' W	58° 13.090' N	2° 54.179' W
32	58° 13.147' N	2° 54.144' W	58° 13.222' N	2° 54.098' W
33	58° 13.898' N	2° 53.688' W	58° 13.974' N	2° 53.641' W
34	58° 14.159' N	2° 53.529' W	58° 14.220' N	2° 53.529' W
35	58° 14.271' N	2° 53.461' W	58° 14.318' N	2° 53.433' W
36	58° 14.334' N	2° 53.423' W	58° 14.532' N	2° 53.301' W
37	58° 14.605' N	2° 53.258' W	58° 14.618' N	2° 53.250' W

NOTICE TO MARINERS

Table 2. Coordinates of the rock placement locations along EC2

EC2 Area	From		To	
	Latitude	Longitude	Latitude	Longitude
1	57° 42.298' N	3° 2.279' W	57° 42.556' N	3° 2.172' W
2	57° 42.600' N	3° 2.152' W	57° 42.694' N	3° 2.122' W
3	57° 42.704' N	3° 2.118' W	57° 42.732' N	3° 2.113' W
4	57° 42.732' N	3° 2.113' W	57° 42.749' N	3° 2.117' W
5	57° 42.749' N	3° 2.117' W	57° 42.760' N	3° 2.119' W
6	57° 42.778' N	3° 2.120' W	57° 43.015' N	3° 2.146' W
7	57° 43.043' N	3° 2.151' W	57° 43.211' N	3° 2.163' W
8	57° 43.330' N	3° 2.130' W	57° 43.356' N	3° 2.121' W
9	57° 43.531' N	3° 2.062' W	57° 43.546' N	3° 2.057' W
10	57° 43.596' N	3° 2.041' W	57° 43.632' N	3° 2.031' W
11	57° 43.632' N	3° 2.031' W	57° 43.643' N	3° 2.028' W
12	57° 43.655' N	3° 2.025' W	57° 43.683' N	3° 2.019' W
13	57° 43.683' N	3° 2.019' W	57° 43.764' N	3° 2.004' W
14	57° 43.764' N	3° 2.004' W	57° 43.885' N	3° 1.969' W
15	57° 43.958' N	3° 1.958' W	57° 44.032' N	3° 1.940' W
16	57° 44.262' N	3° 1.877' W	57° 44.278' N	3° 1.882' W
17	57° 44.278' N	3° 1.882' W	57° 44.769' N	3° 1.771' W
18	57° 44.820' N	3° 1.753' W	57° 44.859' N	3° 1.745' W
19	57° 44.889' N	3° 1.730' W	57° 44.899' N	3° 1.728' W
20	57° 44.918' N	3° 1.722' W	57° 44.951' N	3° 1.714' W
21	57° 44.957' N	3° 1.714' W	57° 45.162' N	3° 1.675' W
22	57° 45.197' N	3° 1.661' W	57° 45.495' N	3° 1.587' W
23	57° 45.495' N	3° 1.587' W	57° 45.604' N	3° 1.560' W
24	57° 57.368' N	3° 2.641' W	57° 57.390' N	3° 2.642' W
25	57° 57.467' N	3° 2.593' W	57° 57.499' N	3° 2.529' W
26	57° 57.525' N	3° 2.482' W	57° 57.552' N	3° 2.432' W
27	57° 57.540' N	3° 2.466' W	57° 57.501' N	3° 2.652' W
28	57° 57.592' N	3° 2.660' W	57° 57.729' N	3° 2.673' W
29	57° 57.754' N	3° 2.675' W	57° 57.793' N	3° 2.679' W

NOTICE TO MARINERS



3. Figures

LF000005-NTM-055 Rev 01 Completion of Export Cable Rock Placement Campaigns

Name and Registered Office: Beatrice Offshore Windfarm Limited. One Waterloo Street, Glasgow, G2 6AY

NOTICE TO MARINERS

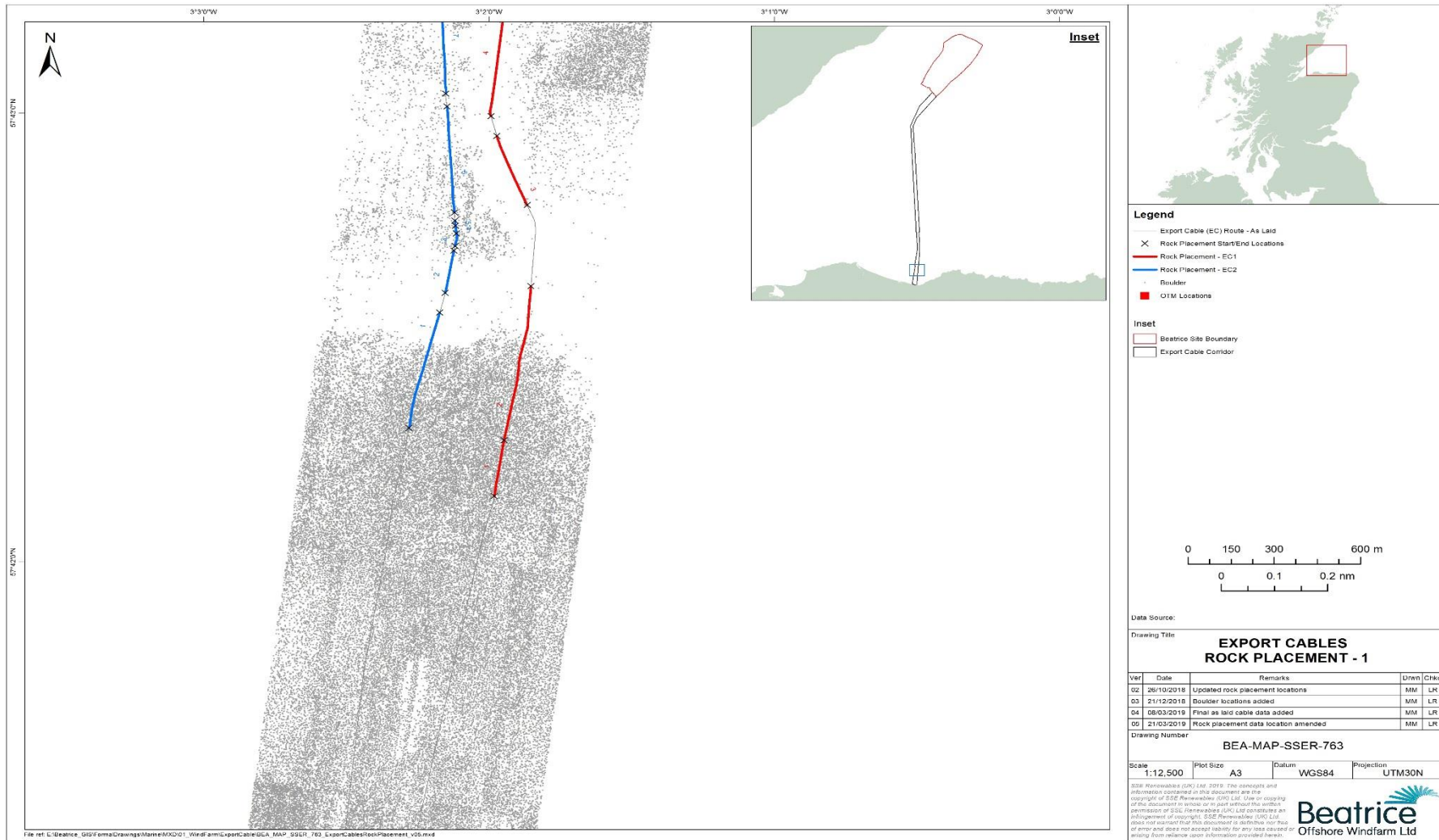


Figure 1. Rock placement locations on EC1 and EC2

LF000005-NTM-055 Rev 01 Completion of Export Cable Rock Placement Campaigns

Name and Registered Office: Beatrice Offshore Windfarm Limited. One Waterloo Street, Glasgow, G2 6AY

NOTICE TO MARINERS

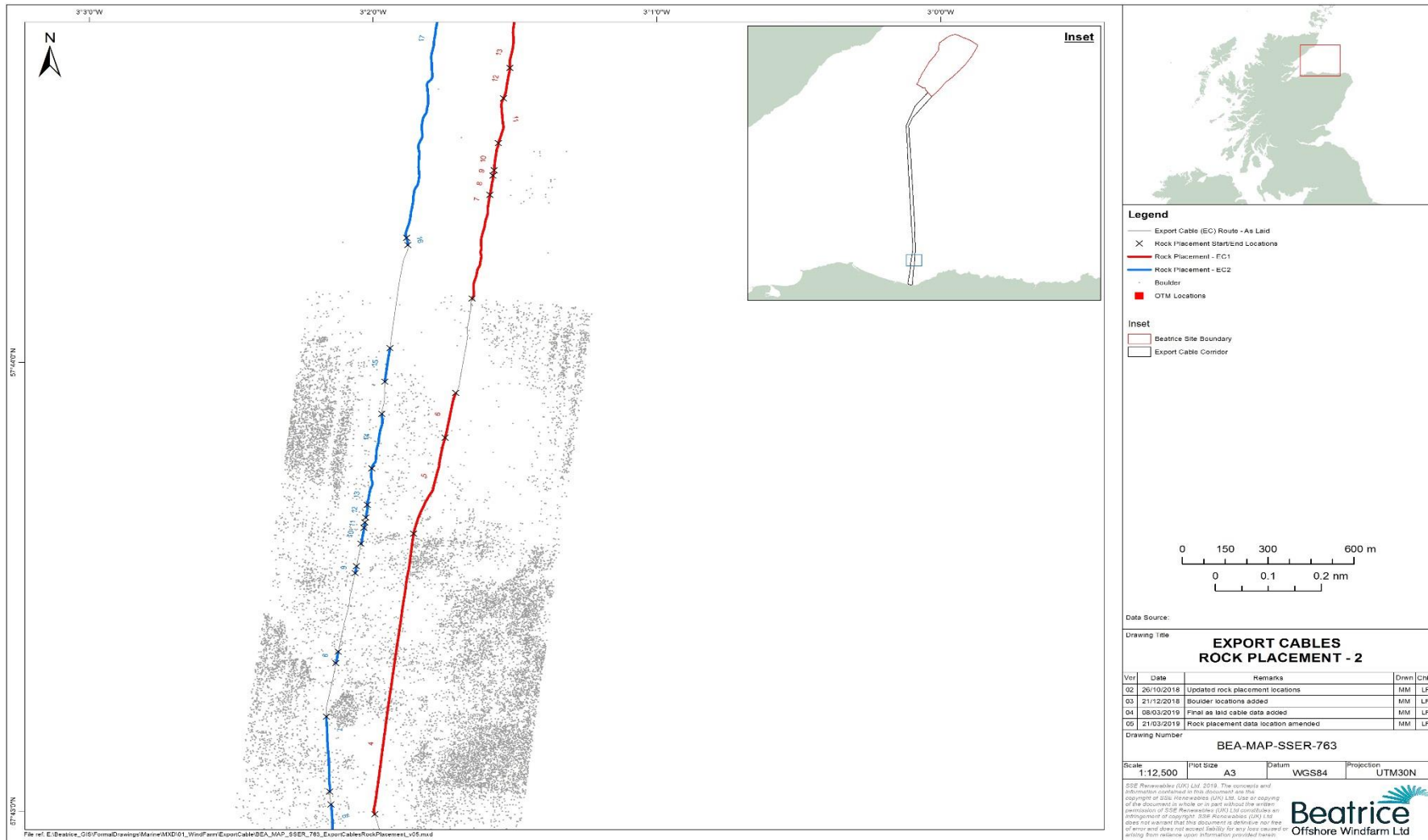


Figure 2. Rock placement locations on EC1 and EC2

LF000005-NTM-055 Rev 01 Completion of Export Cable Rock Placement Campaigns

Name and Registered Office: Beatrice Offshore Windfarm Limited. One Waterloo Street, Glasgow, G2 6AY

NOTICE TO MARINERS

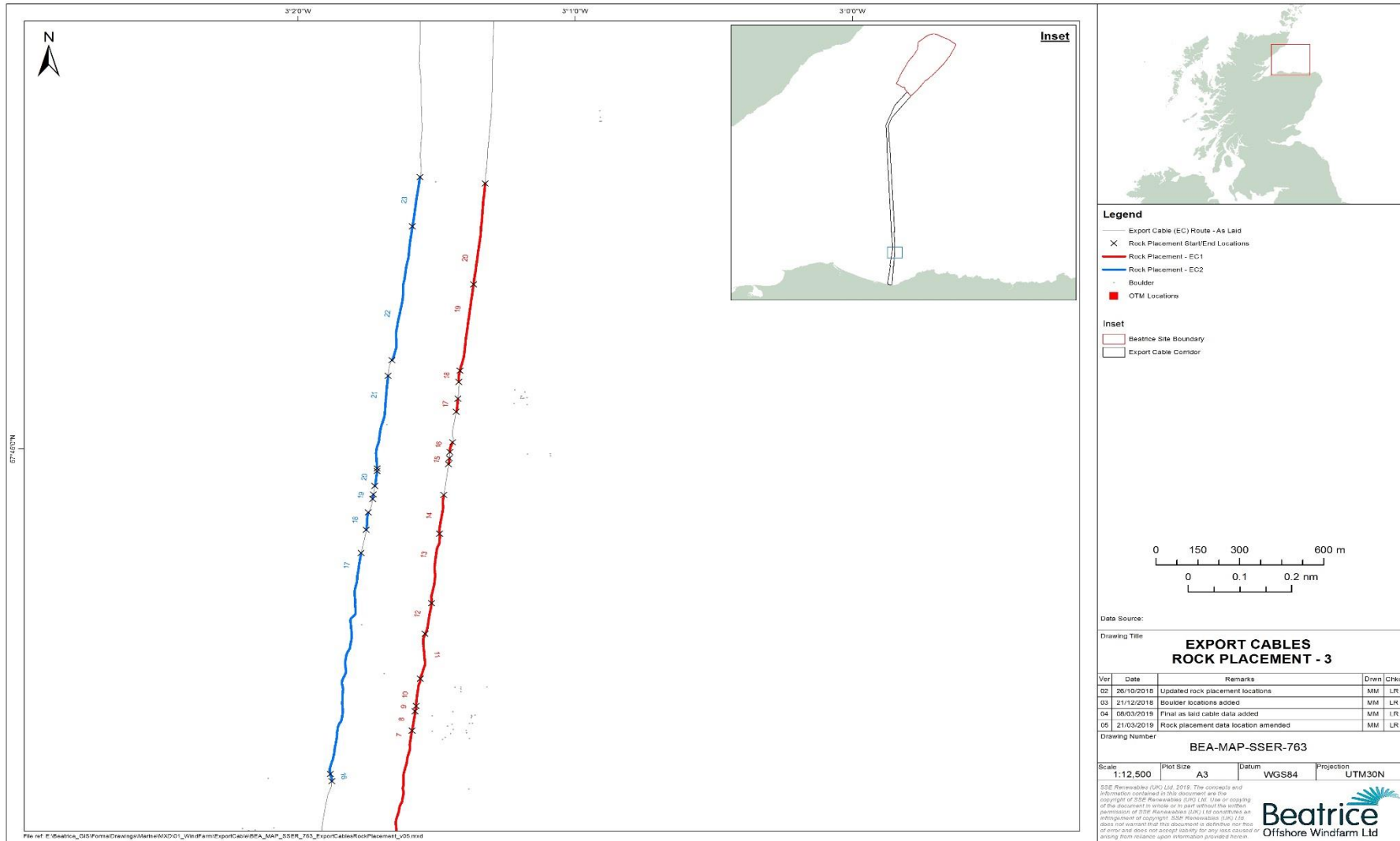


Figure 3. Rock placement locations on EC1 and EC2

LF000005-NTM-055 Rev 01 Completion of Export Cable Rock Placement Campaigns

Name and Registered Office: Beatrice Offshore Windfarm Limited. One Waterloo Street, Glasgow, G2 6AY

NOTICE TO MARINERS

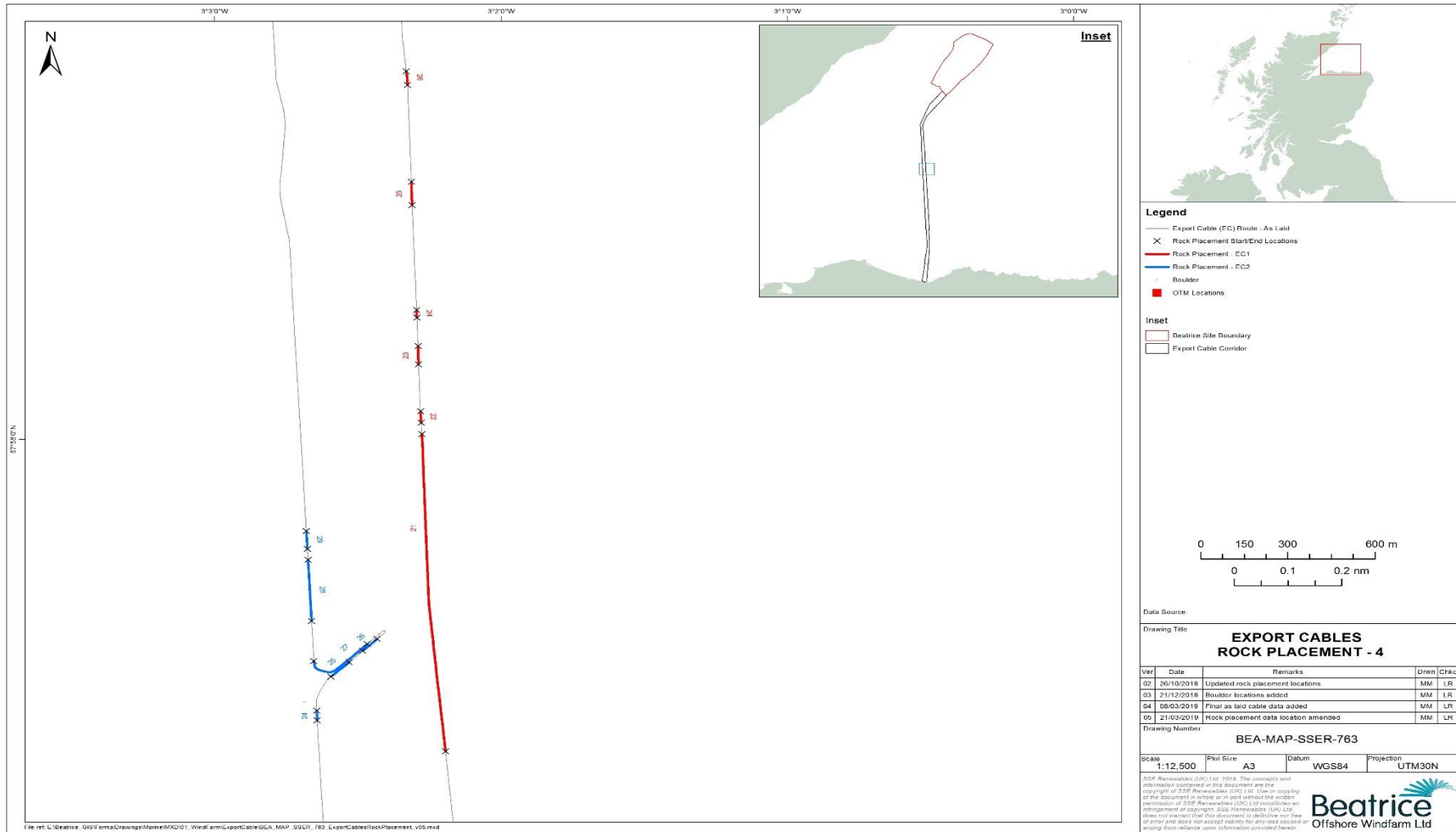


Figure 4. Rock placement locations on EC1 and EC2

LF000005-NTM-055 Rev 01 Completion of Export Cable Rock Placement Campaigns

Name and Registered Office: Beatrice Offshore Windfarm Limited. One Waterloo Street, Glasgow, G2 6AY

NOTICE TO MARINERS

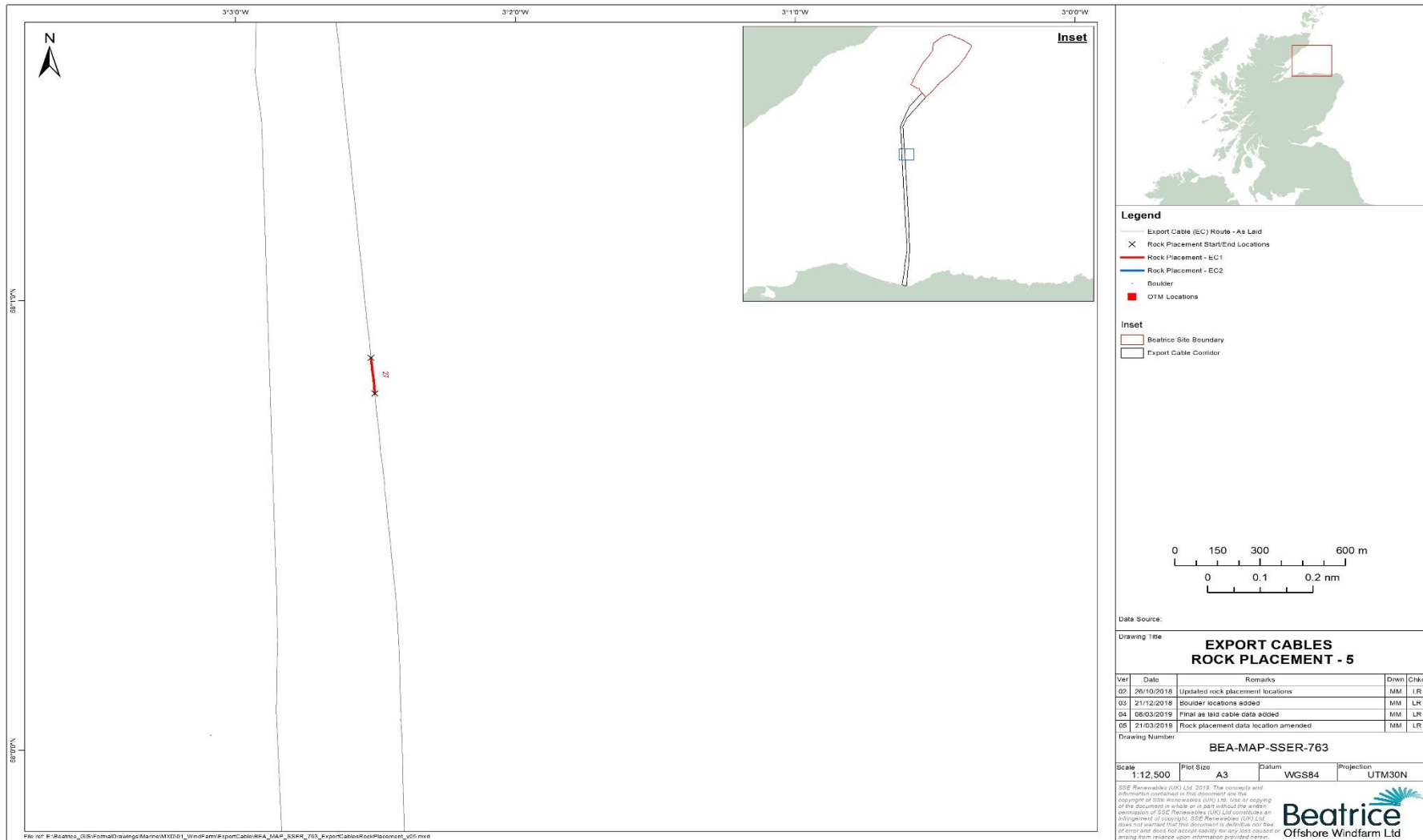


Figure 5. Rock placement location on EC1

LF000005-NTM-055 Rev 01 Completion of Export Cable Rock Placement Campaigns

Name and Registered Office: Beatrice Offshore Windfarm Limited. One Waterloo Street, Glasgow, G2 6AY

NOTICE TO MARINERS

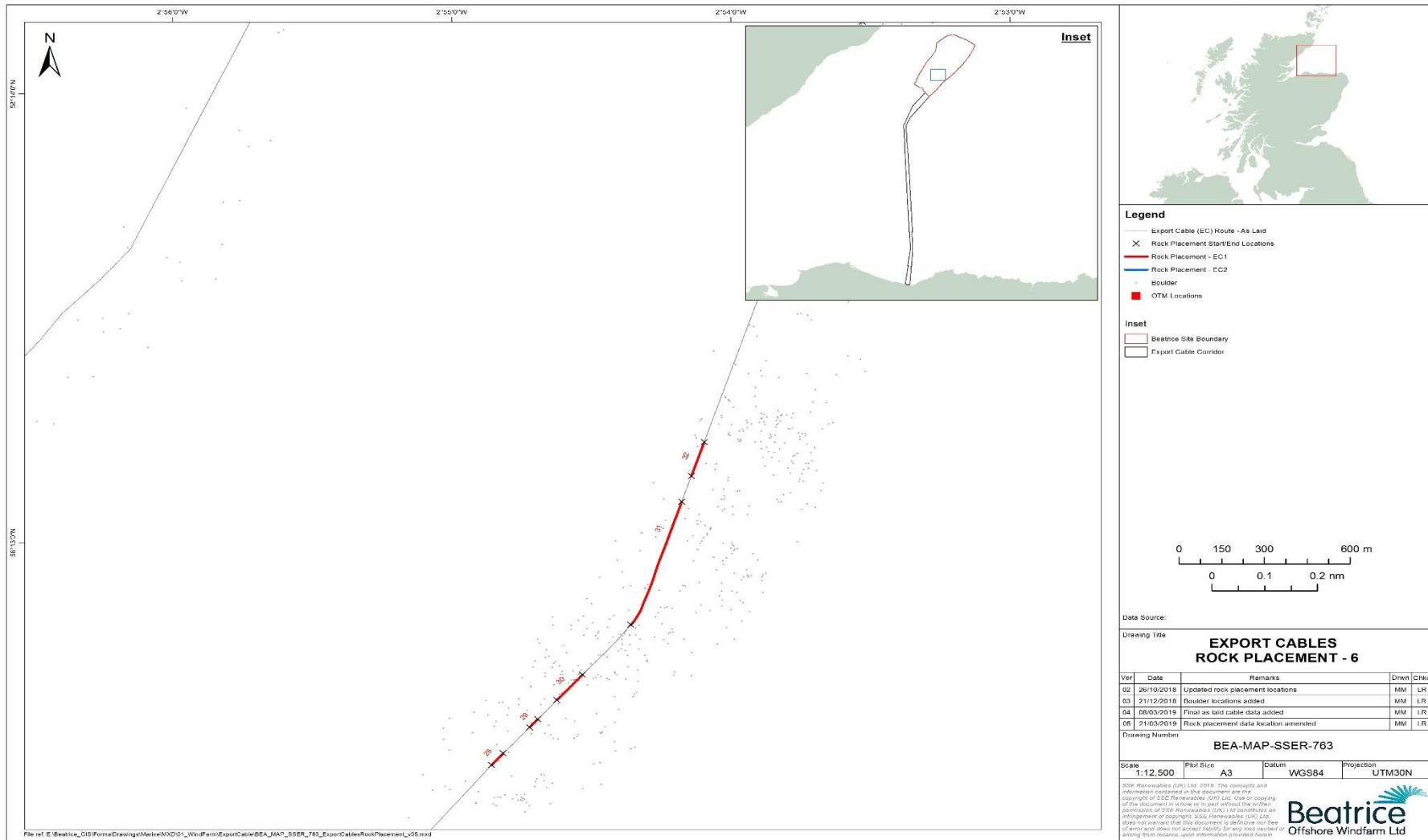


Figure 6. Rock placement locations on EC1

LF000005-NTM-055 Rev 01 Completion of Export Cable Rock Placement Campaigns

Name and Registered Office: Beatrice Offshore Windfarm Limited. One Waterloo Street, Glasgow, G2 6AY

NOTICE TO MARINERS

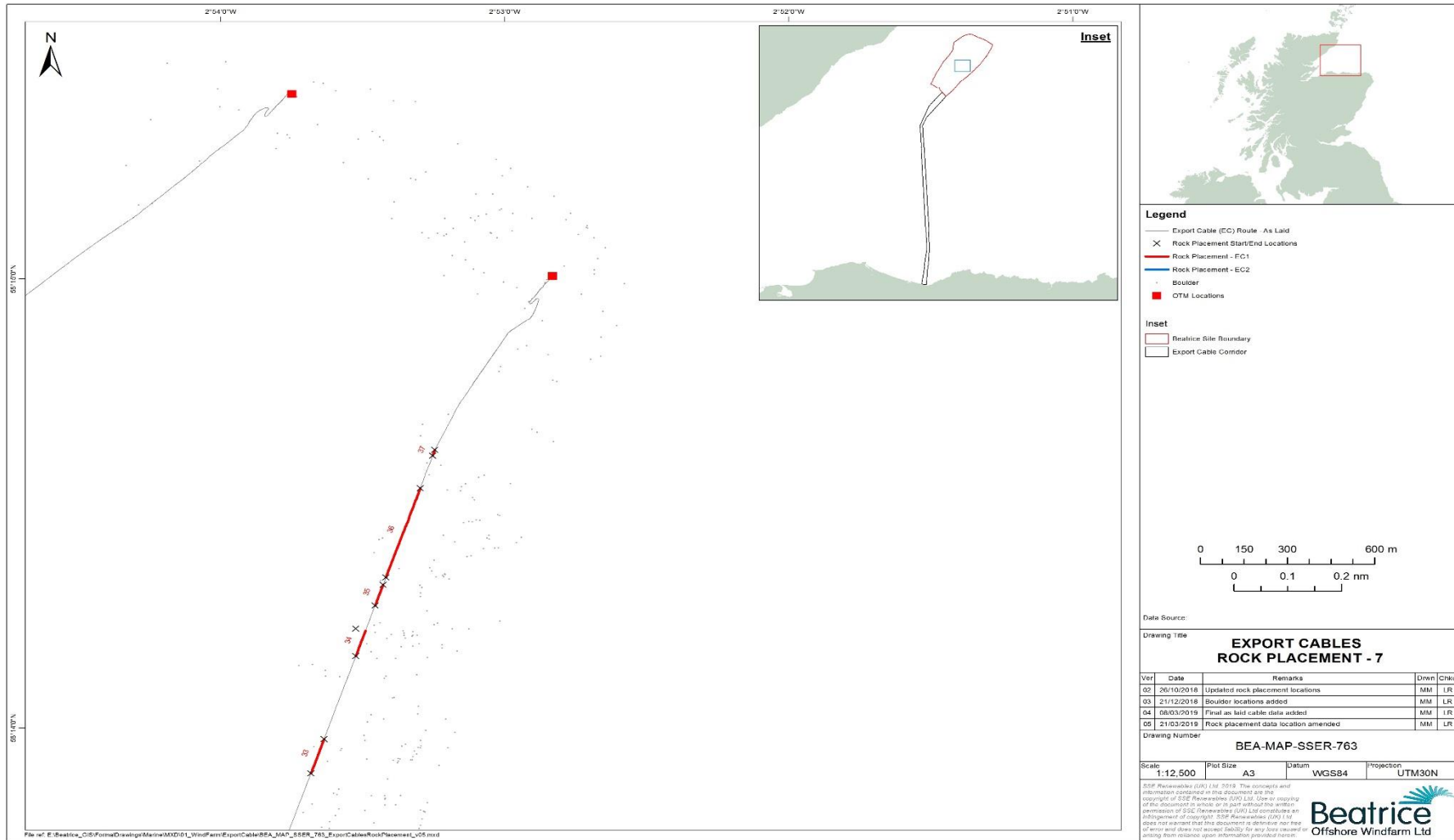


Figure 7. Rock placement locations on EC1

LF000005-NTM-055 Rev 01 Completion of Export Cable Rock Placement Campaigns

Name and Registered Office: Beatrice Offshore Windfarm Limited. One Waterloo Street, Glasgow, G2 6AY

NOTICE TO MARINERS



4. Distribution List

The distribution of this notice is as per email recipient's header. A central list of recipients is maintained by the Marine Coordinator; if you are not the appropriate recipient of these notices, or do not wish to receive the notices in the future, please contact us at the address included in Section 1 of this notice.

A copy of this notice can also be found at <https://www.beatricewind.com/>